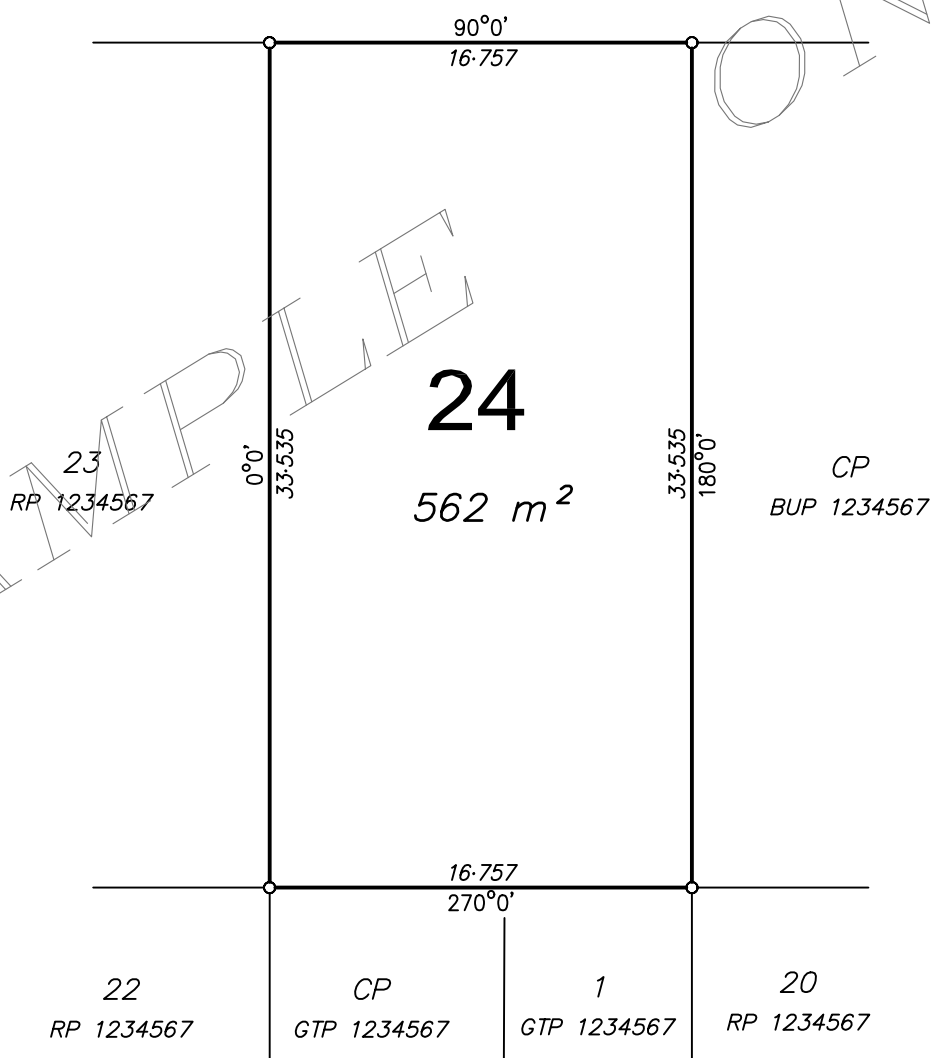

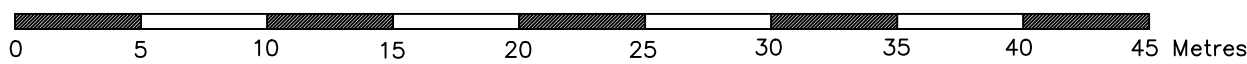




SURVEYOR AVENUE



EXAMPLE ONLY



I, Scott Michael Henderson  
hereby certify that I have made this plan under  
Section 17 of the Survey and Mapping Infrastructure  
Regulation 2004 and pursuant to the Survey and  
Mapping Infrastructure Act 2003 and Surveyors Act  
2003 and associated Regulations and Standards  
and that the plan is accurate, and compiled from  
GTP 1234567

.....  
Cadastral Surveyor Date

<b>Plan of Lot 24</b>		Scale: 1:300
Cancelling Lots 1, 2 and Common Property of "Surveyor Court" Community Titles Scheme 1234567 (CP on GTP 1234567)		Format: STANDARD
PARISH: BARROW COUNTY: Ward		SP 1234567
Meridian: GTP 1234567	F/N's: No	
Plan Status:		